


PENNSVILLE

PENN TOWNSHIP SECTION 2 R 12 TWP 9 MORGAN COUNTY, OHIO



PIN	Owner	LegalDescr	Acres	VOL	PAGE	Survey_Ref
U/I			0			NoSurvey.pdf
U/I			0			NoSurvey.pdf
150-004-590-0	BALL JOSEPH A	R12 T09 S02 SD 66	0.34	OR202	2290	PEN-0207.pdf
150-007-450-0	BALL JOSEPH A	INLOT 47 FIRST ADD PE	0.25	OR202	2290	PEN-0271.pdf
150-007-090-0	BALL JOSEPH A	INLOT 26 FIRST ADD W	0	OR202	2290	PEN-0271.pdf
150-001-990-0	BALL JOSEPH A & CHAREESE K	R12 T09 S02 SD 67	0.334	OR232	1656	PEN-0207.pdf
150-007-100-0	BALL JOSEPH A & CHAREESE K	INLOT 25 FIRST ADD PE	0	OR232	1656	PEN-0207.pdf
150-007-101-0	BALL JOSEPH A & CHAREESE K	INLOT 25-A FIRST ADD	0.1	OR234	2929	NoSurvey.pdf
150-007-451-0	BALL JOSEPH A & CHAREESE K	IN LOT 47-A VACATED	0.187	OR234	2929	PEN-0271.pdf
150-007-320-0	BALL WILLIAM G & KATHY A	IN LOT 35 PENNSVILLE	0	OR8	797	NoSurvey.pdf
150-007-590-0	BLIND ROBERT ALLEN AKA ROBERT A	INLOT 20 THIRD ADD PE	0	OR193	425	NoSurvey.pdf
150-007-570-0	BLIND ROBERT ALLEN AKA ROBERT A	INLOT 12 THIRD ADD PE	0	OR193	425	NoSurvey.pdf
150-007-580-0	BLIND ROBERT ALLEN AKA ROBERT A	INLOT 13 THIRD ADD PE	0	OR193	425	NoSurvey.pdf
150-007-200-0	CHARLES THOMAS P & RUTH I	INLOT 35-PENNSVILLE	0	OR221	2288	NoSurvey.pdf
150-007-190-0	CHARLES THOMAS P & RUTH I	INLOT 36-PENNSVILLE	0	OR221	2288	NoSurvey.pdf
150-007-460-0	CHARLES THOMAS P & RUTH I	INLOT 37 SURVIVORSHI	0	OR221	2288	NoSurvey.pdf
150-600-140-0	CHURCH (CHURCH OF CHRIST)	LOT 20	0	D.V 177	512	NoSurvey.pdf
150-600-150-0	CHURCH (METHODIST) C/O SHERRIE T	R12 T09 S00 LOT 3 PEN	0.393	OR103	512	NoSurvey.pdf
150-006-920-0	CHURCH OF CHRIST C/O RAY WRIGHT	INLOT 22 OLD PART AD	0	OR220	931	NoSurvey.pdf
150-006-930-0	CHURCH OF CHRIST C/O RAY WRIGHT	INLOT 22 OLD PART PE	0	OR220	931	NoSurvey.pdf
150-007-400-0	CLOUSE MATTHEW B	INLOT 7 THIRD ADD PEN	0	OR224	3278	PEN-0216.pdf
150-006-970-0	DENNISON LEROY JR & CHARITA B	INLOT 34 SURVIVORSHI	0	OR186	540	NoSurvey.pdf
150-007-030-1	DILLE VERN ALLEN JR & BETH ANN	INLOT 8 B SURVIVORS	0	OR211	3423	NoSurvey.pdf
150-007-670-1	DILLE VERN ALLEN JR & BETH ANN	LOT 16-A PENNSVILLE	0.094	OR211	3423	NoSurvey.pdf
150-007-670-0	DILLE VERN ALLEN JR & BETH ANN	INLOT 16 FIRST ADD PE	0	OR211	3423	NoSurvey.pdf
150-007-020-0	DILLE VERN ALLEN JR & BETH ANN	INLOT 7 FIRST ADD PEN	0	OR211	3423	NoSurvey.pdf
150-007-020-1	DILLE VERN ALLEN JR & BETH ANN	INLOT 7A SURVIVORSH	0.1	OR211	3423	NoSurvey.pdf
150-007-040-0	DILLE VERN ALLEN JR & BETH ANN	INLOT 9 FIRST ADD-SU	0	OR211	3423	NoSurvey.pdf
150-007-000-0	DILLE VERN ALLEN JR & BETH ANN	INLOT 10 FIRST ADD-SU	0	OR211	3423	NoSurvey.pdf
150-007-030-0	DILLE VERN ALLEN JR & BETH ANN	INLOT 8-SURVIVORSHIP	0	OR211	3423	NoSurvey.pdf
150-007-010-0	DILLE VERN ALLEN JR & BETH ANN	INLOT 15 FIRST ADD-SU	0	OR211	3423	NoSurvey.pdf
150-007-260-0	ED-RHONDA NEWTON TRUST	INLOT 46 FIRST ADD PE	0.25	OR219	2362	NoSurvey.pdf
150-007-250-0	ED-RHONDA NEWTON TRUST	INLOT 45 FIRST ADD PE	0.25	OR219	2362	NoSurvey.pdf
150-007-280-0	ED-RHONDA NEWTON TRUST	INLOT 44 FIRST ADD PE	0.25	OR219	2362	NoSurvey.pdf
150-007-270-0	ED-RHONDA NEWTON TRUST	INLOT 43 FIRST ADD PE	0.25	OR219	2362	NoSurvey.pdf
150-007-240-0	ED-RHONDA NEWTON TRUST	INLOT 42 FIRST ADD PE	0.25	OR219	2362	NoSurvey.pdf
150-007-230-0	ED-RHONDA NEWTON TRUST	INLOT 41 FIRST ADD PE	0.25	OR219	2362	NoSurvey.pdf
150-006-980-0	FRASH MABEL ET AL	INLOT 15 OLD PART AD	0	D.V 190	610	NoSurvey.pdf
150-006-980-1	FRASH MABEL ET AL	INLOT 15A PENNSVILLE	0.128	D.V 190	610	NoSurvey.pdf
150-007-770-0	HECTOR JAMES W III & LISA L	INLOT 4 THIRD ADD PEN	0	OR233	2507	NoSurvey.pdf
150-007-120-0	HICKERSON DANNY L & VICKY D	INLOT 11 FIRST ADD PE	0	D.V 182	102	NoSurvey.pdf
150-007-130-0	HICKERSON DANNY L & VICKY D	INLOT 12 FIRST ADD PE	0	D.V 182	102	NoSurvey.pdf
150-007-960-0	HICKERSON DANNY L & VICKY D	IN LOT 14 FIRST ADD	0	OR213	3206	NoSurvey.pdf
150-007-640-0	HICKERSON DANNY L & VICKY D	INLOT 13 1ST ADD S H	0	OR213	3206	NoSurvey.pdf
150-007-140-0	HICKERSON DANNY L & VICKY D	INLOT 13 FIRST ADD N	0	D.V 182	102	NoSurvey.pdf



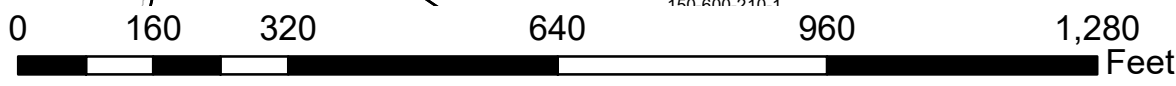
Boundaries

- Hydro (Blue line)
- Roads (Black line)
- County (Dashed black line)
- Section (Red line)
- Lot (Orange line)
- Parcel (Black line)
- Township (Dotted red line)
- ROW (Green line)



Disclaimer: The information that these maps contains is for reference purposes only. Please bring any errors to the attention of the Engineer's Office staff. Thank you

Source: Morgan County Engineer's Office
 Author: Marcia Wolfe
 Date: 12/31/20




PENNSVILLE

PENN TOWNSHIP SECTION 2 R 12 TWP 9 MORGAN COUNTY, OHIO



PIN	Owner	LegalDescr	Acres	VOL	PAGE	Survey_Ref
150-007-760-0	HILL FRED & ERICKA	INLOT 24 FIRST ADD SU	0	OR231	3471	PEN-0137.pdf
150-007-750-0	HILL FRED & ERICKA	INLOT 23 FIRST ADD-PE	0	OR231	3471	PEN-0137.pdf
150-006-230-1	HILL FRED & ERICKA	LOTS 1 2 3 4 FIRST AD	1	OR231	3471	PEN-0137.pdf
150-007-750-1	HILL FRED & ERICKA	INLOT 23A PENNSVILLE	0.969	OR231	3471	NoSurvey.pdf
150-006-230-0	HILL FRED & ERICKA	R12 T09 S02 SD 62 SUR	0.5	OR231	3471	PEN-0137.pdf
150-007-080-0	HILL JACOB S	INLOT 27 FIRST ADD PE	0	OR231	1760	NoSurvey.pdf
150-007-081-0	HILL JACOB S	IN LOT 27-A VACATED	0.025	OR234	2930	NoSurvey.pdf
150-007-150-0	HOSOM KEITH D	INLOT 11 THIRD ADD PE	0	OR224	2596	PEN-0099.pdf
150-007-160-0	HOSOM KEITH D	INLOT 14 THIRD ADD PE	0	OR224	2596	PEN-0099.pdf
150-007-170-0	HOSOM KEITH D	INLOT 19 THIRD ADD PE	0	OR224	2596	PEN-0099.pdf
150-006-900-0	IRVIN STACEY N	INLOT 41 OLD PART AD	0	D.V 206	154	NoSurvey.pdf
150-007-850-0	JOHNSTON VALERIE J	INLOT 21 PENNSVILLE F	0	OR35	610	PEN-0171.pdf
150-007-850-1	JOHNSTON VALERIE J	INLOT 21A PENNSVILLE	0.123	OR35	610	NoSurvey.pdf
150-007-520-0	LYNN JOHN P & MARY RHODENA	INLOT 5 THIRD ADD PEN	0	OR14	24	NoSurvey.pdf
150-007-530-0	LYNN JOHN P & MARY RHODENA	INLOT 12 THIRD ADD PE	0	OR14	24	NoSurvey.pdf
150-007-210-0	MAYLE LINDA D	INLOT 32 OLD PART AD	0	OR199	614	NoSurvey.pdf
150-007-211-0	MAYLE LINDA D	IN LOT 32-A VACATED	0.025	OR234	2935	NoSurvey.pdf
150-006-150-0	MAYLE LOIS E	R12 T09 S02 SD 19	1.212	OR3	9	PEN-0114.pdf
150-007-220-0	MAYLE TIMOTHY W	INLOT 30 FIRST ADD PE	0	OR34	189	NoSurvey.pdf
150-007-221-0	MAYLE TIMOTHY W	IN LOT 30-A VACATED	0.025	OR234	2933	NoSurvey.pdf
150-007-060-0	MCGRATH TANNA R	INLOT 38 PENNSVILLE	0	OR26	626	NoSurvey.pdf
150-007-310-0	MCGRATH TANNA R	INLOT 31 FIRST ADD PE	0	OR17	552	NoSurvey.pdf
150-007-050-0	MCGRATH TANNA R	INLOT 38 PENNSVILLE	0	OR26	626	NoSurvey.pdf
150-007-311-0	MCGRATH TANNA R	IN LOT 31-A VACATED	0.025	OR234	2934	NoSurvey.pdf
150-004-750-0	MILLER WILLIAM V & MARY BETH	R12 T09 S02 SD 89	0.064	OR219	2586	NoSurvey.pdf
150-007-470-0	MILLER WILLIAM V & MARY BETH	INLOT 9 THIRD ADD PEN	0.087	OR219	2586	NoSurvey.pdf
150-007-480-0	MILLER WILLIAM V & MARY BETH	INLOT 8 THIRD ADD EA	0.168	OR219	2586	NoSurvey.pdf
150-007-231-0	NEWTON EDWARD	IN LOT 41-A VACATED	0.694	OR234	2936	NoSurvey.pdf
150-600-200-0	PENN TWP TRUSTEES TOWN HOUSE	LOT 2 VOTING PRECINC	0			NoSurvey.pdf
150-006-780-0	PENN VOLUNTEER FIRE DEPT	INLOT 7 OLD PART E H	0	D.V 191	198	NoSurvey.pdf
150-006-790-0	PENN VOLUNTEER FIRE DEPT	INLOT 8 OLD PART E H	0	D.V 191	198	NoSurvey.pdf
150-006-950-0	PENNSVILLE CHURCH OF CHRIST	INLOT 22 PENNSVILLE N	0	OR220	931	NoSurvey.pdf
150-006-940-0	PENNSVILLE CHURCH OF CHRIST	INLOT 21 PENNSVILLE	0	OR220	931	NoSurvey.pdf
150-007-410-0	PENNSVILLE CHURCH OF CHRIST	INLOT 21 OLD PART AD	0	D.V 170	814	NoSurvey.pdf
150-007-430-0	PENNSVILLE CHURCH OF CHRIST	INLOT 20 OLD PART AD	0	D.V 177	512	NoSurvey.pdf
150-007-420-0	PENNSVILLE CHURCH OF CHRIST	INLOT 19 OLD PART PE	0	D.V 177	512	NoSurvey.pdf
150-600-150-1	PENNSVILLE UM CHURCH C/O SHERRIE	R12 T09 S00 LOT 3A PE	0.1	OR103	512	NoSurvey.pdf
150-600-130-0	PENNSVILLE UNITED METHODIST CH C/	R12 T09 S05 LOT 10	1	OR39	799	NoSurvey.pdf
150-007-700-0	PENNSVILLE UNITED METHODIST CHUR	R12 T09 S00 INLOT 9 O	0	OR39	799	NoSurvey.pdf
150-007-440-0	PETTY ROGER ET 4 AL	INLOT 19 OLD PART PE	0	OR218	2825	PEN-0038.pdf
150-007-290-0	PURCELL EDWARD D	INLOT 17 FIRST ADD W	0	OR221	2534	NoSurvey.pdf
150-007-290-2	PURCELL EDWARD D	INLOT 17B PENNSVILLE	0.025	OR221	2534	NoSurvey.pdf
150-007-290-1	PURCELL EDWARD D	IN LOT 17-A PENNSVILL	0.094	OR221	2534	NoSurvey.pdf
150-004-760-0	RAINES EDNA JOANN	R12 T09 S02 SD 104	2.07	OR213	1553	PEN-0015.pdf
150-003-900-0	RICH MERADITH	R12 T09 S02 SD 61	0.54	OR223	3094	PEN-0072.pdf

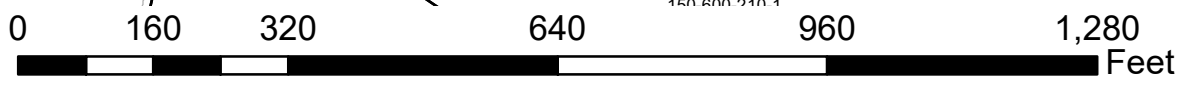


Boundaries

- Hydro (Blue line)
- Roads (Black line)
- County (Dashed black line)
- Section (Red line)
- Lot (Orange line)
- Parcel (Black line)
- Township (Dotted red line)
- ROW (Green line)



Source: Morgan County Engineer's Office
 Author: Marcia Wolfe
 Date: 12/31/20




Disclaimer: The information that these maps contains is for reference purposes only. Please bring any errors to the attention of the Engineer's Office staff. Thank you

PENNSVILLE

PENN TOWNSHIP SECTION 2 R 12 TWP 9 MORGAN COUNTY, OHIO

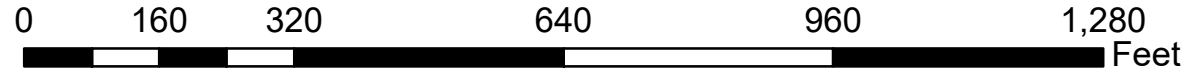


PIN	Owner	LegalDescr	Acres	VOL	PAGE	Survey_Ref
150-007-490-0	RIGGS TIFFANY NICOLE & JESSI LEE	INLOT 5 OLD PART ADD	0.125	OR213	1553	NoSurvey.pdf
150-007-500-0	RIGGS TIFFANY NICOLE & JESSIE LEE	INLOT 6 OLD PART ADD	0	OR223	3473	NoSurvey.pdf
150-007-510-0	SCOTT DEAN P	INLOT 39 SECOND ADD	0	OR231	1808	NoSurvey.pdf
150-006-890-0	SEALOCK BEVERLY J	INLOT 18 FIRST ADD PE	0	OR234	5482	NoSurvey.pdf
150-006-890-1	SEALOCK BEVERLY J	INLOT 18A PENNSVILLE	0.025	OR234	5482	NoSurvey.pdf
150-006-910-0	SHRIVER ADAM & JORDAN	INLOT 40 OLD PART AD	0	OR227	2280	NoSurvey.pdf
150-006-880-0	SHRIVER ADAM M & JORDAN E	INLOT 4 SURVIVORSHIP	0.223	OR166	609	PEN-0238.pdf
150-006-870-0	SHRIVER ADAM M & JORDAN E	INLOT 4 SURVIVORSHIP	0.153	OR166	609	PEN-0238.pdf
150-007-800-0	SHRIVER ADAM M & JORDAN E	INLOT 18 SURVIVORSHI	0	OR166	607	NoSurvey.pdf
150-007-830-0	SHRIVER ADAM M & JORDAN E	INLOT 18 SURVIVORSHI	0	OR166	607	NoSurvey.pdf
150-007-840-0	SHRIVER ADAM M & JORDAN E	INLOT 18 SURVIVORS	0	OR166	607	PEN-0239.pdf
150-007-780-0	SHRIVER ADAM M & JORDAN E	INLOT 17 SURVIVORSHI	0	OR166	607	PEN-0239.pdf
150-007-820-0	SHRIVER ADAM M & JORDAN E	INLOT 16 SURVIVORSHI	0	OR166	607	PEN-0239.pdf
150-007-780-1	SHRIVER ADAM M & JORDAN E	INLOT 17A SURVIVORS	0.113	OR166	607	NoSurvey.pdf
150-006-990-0	SHRIVER ADAM M & JORDAN E	INLOT 16 OLD PART AD	0	OR233	1048	NoSurvey.pdf
150-007-790-0	SHRIVER ADAM M & JORDAN E	INLOT 11 SURVIVORSHI	0	OR166	607	PEN-0239.pdf
150-007-810-0	SHRIVER ADAM M & JORDAN E	INLOT 12 SURVIVORSHI	0	OR166	607	PEN-0239.pdf
150-006-990-1	SHRIVER ADAM M & JORDAN E	INLOT 16A PENNSVILLE	0.012	OR233	1048	NoSurvey.pdf
150-007-790-1	SHRIVER ADAM M & JORDAN E	INLOT 11A SURVIVORS	0.1	OR166	607	NoSurvey.pdf
150-600-220-0	STATE HIGHWAY GARAGE	R12 T09 S02 LOT 76	1			NoSurvey.pdf
150-007-300-0	TRESEMER CAROL L	INLOT 42 OLD PART AD	0	OR121	148	NoSurvey.pdf
150-007-730-0	TRUSTEES OF PENN TWP C/O JULIA D	INLOT 45 SECOND ADD	0	D.V 173	174	NoSurvey.pdf
150-007-720-0	TRUSTEES OF PENN TWP C/O JULIA D	INLOT 44 SECOND ADD	0	D.V 173	174	NoSurvey.pdf
150-007-710-0	TRUSTEES OF PENN TWP C/O JULIA D	INLOT 43 SECOND ADD	0	D.V 173	174	NoSurvey.pdf
150-600-270-0	TRUSTEES PENN VOLUNTEER FIRE DE	IN LOT 7 W HALF OLD P	0	D.V 191	198	NoSurvey.pdf
150-600-280-0	TRUSTEES PENN VOLUNTEER FIRE DE	IN LOT 8 W HALF OLD P	0	D.V 191	198	NoSurvey.pdf
150-007-740-0	WAGONER ROBERT W	IN LOT 6 THIRD ADDITIO	0.172	OR103	516	NoSurvey.pdf
150-007-550-0	WARD RIP KERRI A	INLOT 22 FIRST ADD W	0	OR232	5643	NoSurvey.pdf
150-007-560-0	WARD RIP KERRI A	INLOT 21 FIRST ADD 14'	0	OR232	5643	NoSurvey.pdf
150-007-550-1	WARD RIP KERRI A	INLOT 22A PENNSVILLE	0.03	OR232	5643	NoSurvey.pdf
150-007-370-0	WELSH RICHARD L & ROSE MARY	INLOT 55 FIRST ADD SU	0	OR189	379	NoSurvey.pdf
150-007-360-0	WELSH RICHARD L & ROSE MARY	INLOT 54 SURVIVORSHI	0	OR189	379	NoSurvey.pdf
150-007-350-0	WELSH RICHARD L & ROSE MARY	INLOT 53 SURVIVORSHI	0	OR189	379	NoSurvey.pdf
150-007-340-0	WELSH RICHARD L & ROSE MARY	INLOT 52 SURVIVORSHI	0	OR189	379	NoSurvey.pdf
150-007-390-0	WELSH RICHARD L & ROSE MARY	INLOT 51 PENNSVILLE F	0	OR189	379	PEN-0053.pdf
150-007-380-0	WELSH RICHARD L & ROSE MARY	INLOT 50 PENNSVILLE F	0.08	OR189	379	PEN-0053.pdf
150-007-330-0	WELSH RICHARD L & ROSE MARY	INLOT 50 PENNSVILLE F	0	OR189	379	PEN-0053.pdf
150-005-710-0	WELSH RICHARD L & ROSE MARY	R12 T09 S02 SD 106 EX	0.288	OR219	36	PEN-0034.pdf
150-005-850-0	WELSH RICHARD L & ROSE MARY	R12 T09 S02 SD 14 SUR	1.91	OR189	379	PEN-0178.pdf
150-005-700-0	WELSH RICHARD L & ROSE MARY	R12 T09 S02 SD 105 EX	0.504	OR219	36	PEN-0034.pdf
150-007-690-0	WELSH RICHARD L & ROSE MARY	INLOT 24 OLD PART W	0.125	OR219	36	NoSurvey.pdf
150-007-680-0	WELSH RICHARD L & ROSE MARY	INLOT 23 OLD PART PE	0	OR219	36	NoSurvey.pdf
150-005-720-0	WELSH RICHARD L & ROSE MARY	R12 T09 S02 SD 24 SUR	2.119	OR219	36	PEN-0141.pdf
150-007-110-0	WELSH ROBERT A & AMY J PINKERTO	INLOT 28-OLD PART AD	0	OR221	2291	NoSurvey.pdf
150-007-111-0	WELSH ROBERT A & AMY J PINKERTO	IN LOT 28-A VACATED	0.128	OR234	2931	NoSurvey.pdf



Boundaries			
	Hydro		Section
	Roads		Township
	County		ROW
	Parcel		
	Lot		

Source: Morgan County Engineer's Office
 Author: Marcia Wolfe
 Date: 12/31/20



Disclaimer: The information that these maps contains is for reference purposes only. Please bring any errors to the attention of the Engineer's Office staff. Thank you


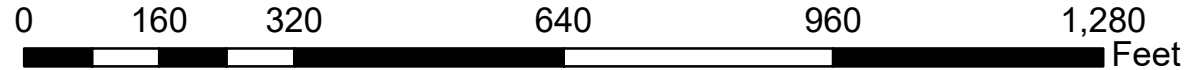
PENNSVILLE

PENN TOWNSHIP SECTION 2 R 12 TWP 9 MORGAN COUNTY, OHIO



PIN	Owner	LegalDescr	Acres	VOL	PAGE	Survey_Ref
150-007-540-0	WELSH ROBERT ALLEN	INLOT 29 FIRST ADD W	0	OR211	393	NoSurvey.pdf
150-007-541-0	WELSH ROBERT ALLEN	IN LOT 29-A VACATED	0.128	OR234	2932	NoSurvey.pdf
150-005-820-0	WEYANT MICHAEL S & MARY L	R12 T09 S02 SD 56 SUR	2.25	OR212	2453	PEN-0097.pdf
150-001-670-0	WEYANT MIKE	R12 T09 S02 SD 57	0.75	OR212	2453	NoSurvey.pdf
150-007-600-0	WRIGHT C ROBERT & BERNITA G	INLOT 20 FIRST ADD PE	0	OR207	1772	NoSurvey.pdf
150-007-630-0	WRIGHT C ROBERT & BERNITA G	INLOT 19 FIRST ADD PE	0	OR207	1772	NoSurvey.pdf
150-007-610-0	WRIGHT C ROBERT & BERNITA G	INLOT 5 FIRST ADD PEN	0	OR207	1772	NoSurvey.pdf
150-007-620-0	WRIGHT C ROBERT & BERNITA G	INLOT 6 FIRST ADD PEN	0	OR207	1772	NoSurvey.pdf
150-007-630-1	WRIGHT ROBERT	INLOT 19A PENNSVILLE	0.425	OR207	1772	NoSurvey.pdf
150-007-660-0	ZAROS ROSENE M	INLOT 24 OLD PART E H	0.125	OR152	521	NoSurvey.pdf
150-007-650-0	ZAROS ROSENE M	INLOT 23 OLD PART AD	0	OR152	521	NoSurvey.pdf

Source: Morgan County Engineer's Office
 Author: Marcia Wolfe
 Date: 12/31/20



Boundaries			
	Hydro		Section
	Roads		Lot
	County		Township
	Parcel		ROW



Disclaimer: The information that these maps contains is for reference purposes only. Please bring any errors to the attention of the Engineer's Office staff. Thank you