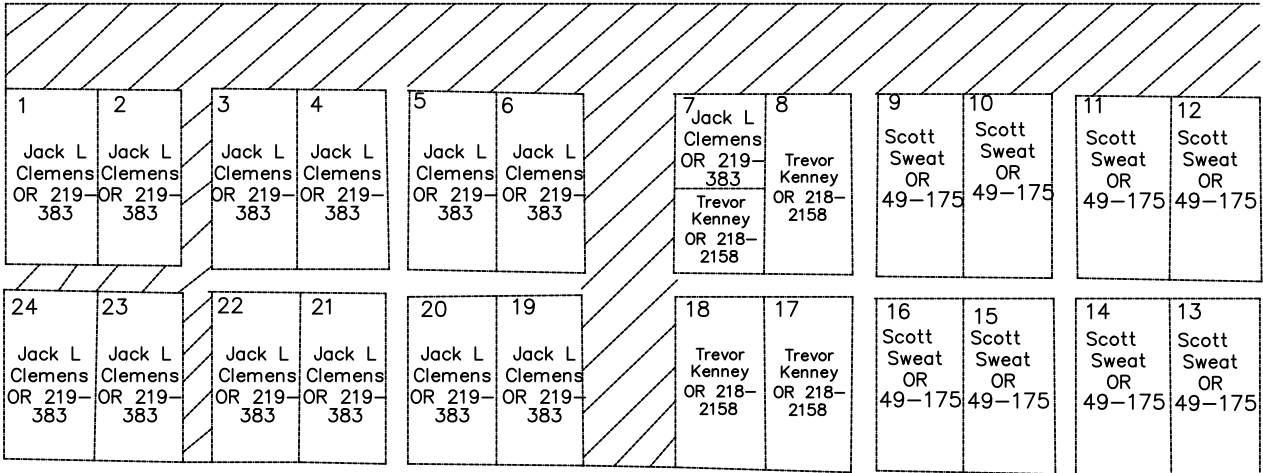



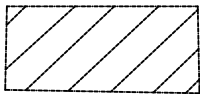
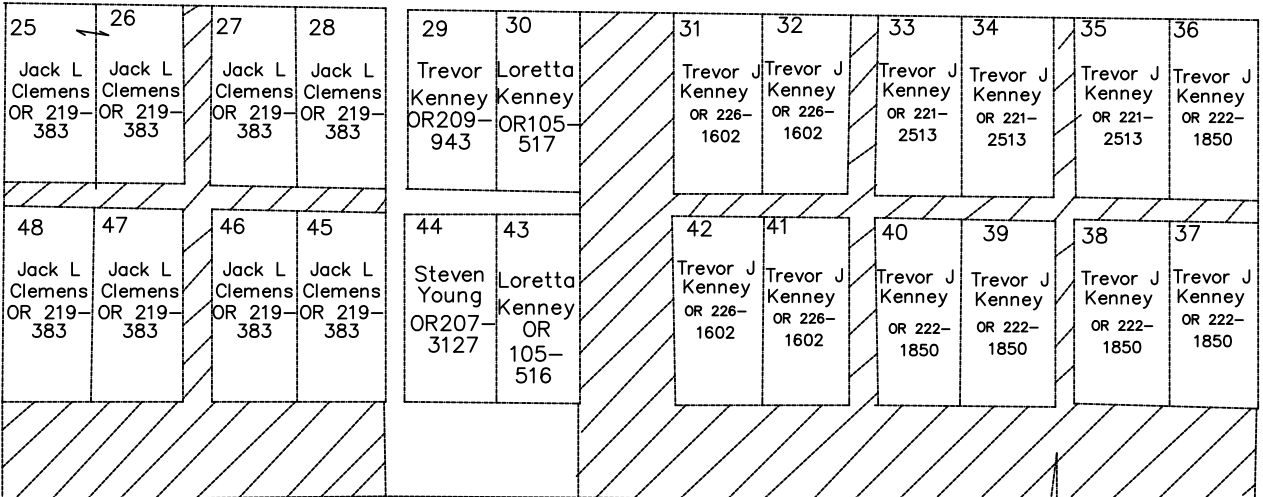
# UNION TOWNSHIP

RANGE 13      TOWNSHIP 10      SECTION 2 WEST      MORGANVILLE

SCALE: 1 INCH = 100 FEET



**COUNTY ROAD 47    BRANDEBERRY ROAD    MAIN STREET**



= Vacated Allies

April 23, 1979  
July 2, 1979  
July 29, 1980  
Sept. 7, 1999

